



N59 OUGHTERARD FOOTBRIDGE

Notice

This document and its contents have been prepared and are intended solely as information for Galway County Council and use in relation to Information

AtkinsRéalis Ireland Limited assumes no responsibility to any other party in respect of or arising out of or in connection with this document and/or its contents.

Document history

Document title: Photomontages

Document reference: 0088798DG0097

Revision	Purpose description	Originated	Checked	Reviewed	Authorised	Date
0	For review	MC			MJ	14/5/25
1	For review	MC			MJ	19/5/25

Client signoff

Client	Galway County Council
Project	N59 OUGHTERARD FOOTBRIDGE
Job number	100088798
Client signature/date	



Contents

Introduction 4

Photomontages 4

Appendix A. Viewpoint Locations Map

Appendix B. Photomontages

Appendix C. Landscape Site Plan



Introduction

AtkinsRéalis was commissioned by Galway County Council to prepare photomontages for the N59 Oughterard Footbridge project. This report presents the photomontages and provides the following details:

- Viewpoints used for the photomontages.
- Details of the photo taken.
- Landscape elements which have been omitted/modified for clarity.

Photomontages

2 no. photomontages are provided. The viewpoints used for the photomontages are shown in the 'Viewpoint Locations Map' drawing in Appendix A (Drg. No. 0088798-ATK-XX-XX-DR-CE-900401). A viewpoint of the proposed footbridge is provided on the north and south side of the river. The viewpoint locations are accessible by the public and show the proposed footbridge in elevation.

The photomontage from the north viewpoint is shown in Appendix B. The photo details are as follows:

- Date taken: 12/08/2024, 12:45
- Camera model: Nikon D3000
- Focal length: 18mm
- 35mm focal length: 27

The photomontage from the south viewpoint is shown in Appendix B. The photo details are as follows:

- Date taken: 19/11/2024, 12:50
- Camera model: Canon EOS 5D Mark IV
- Focal length: 50mm

The photomontages contain notes indicating which landscape elements have been omitted/modified for clarity. A landscape site plan is provided in Appendix C with annotations indicating which landscape elements have been omitted/modified in each photomontage for clarity.

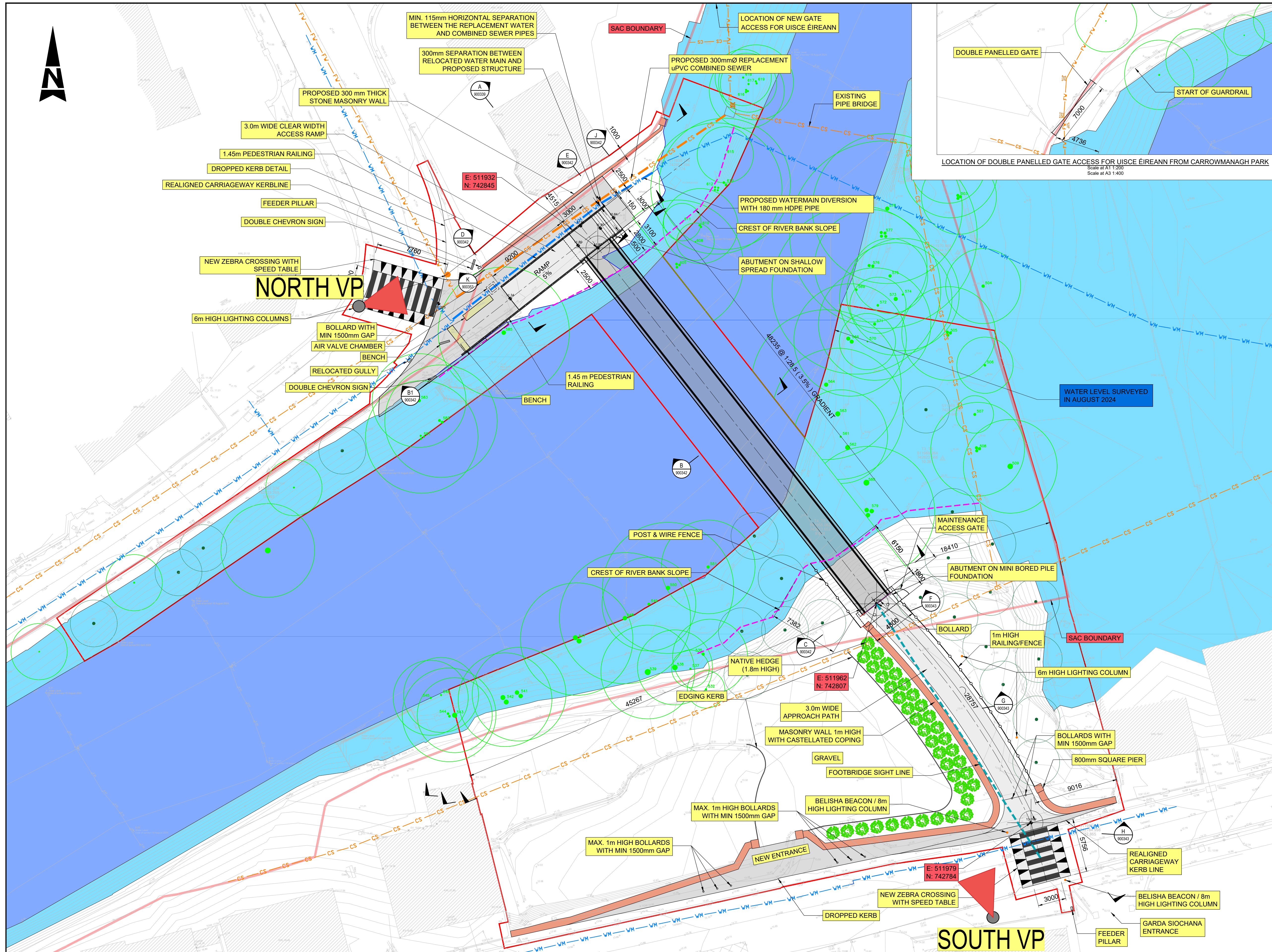
For the north viewpoint photomontage, the trees were rendered because the original photo did not provide a clear view of the trees to be retained.



APPENDICES










Appendix A. Viewpoint Locations Map





- ### GENERAL NOTES
1. ALL DIMENSIONS ARE IN MILLIMETRES UNLESS NOTED OTHERWISE
 2. ONLY WRITTEN DIMENSIONS SHALL BE USED. NO DIMENSIONS SHALL BE SCALED FROM THE DRAWINGS
 3. ALL LEVELS ARE IN METRES AND ARE TO MALIN HEAD DATUM
 4. ALL COORDINATES ARE IN METRES AND ARE TO IRISH TRANSVERSE MERCATOR
 5. DRAWINGS ARE TO BE READ IN CONJUNCTION WITH THE SPECIFICATION





LEGEND:

	EXISTING WATER MAIN
	PROPOSED WATERMAIN DIVERSION
	EXISTING COMBINED SEWER
	PROPOSED REPLACEMENT COMBINED SEWER
	EXISTING FOUL DRAINAGE
	1% ANNUAL EXCEEDENCE PROBABILITY FLOOD ZONE (MID RANGE FUTURE SCENARIO)
	SITE LAYOUT BOUNDARY
	EXISTING TREE TO BE RETAINED
	PROPOSED TREE

- NOTES:**
1. THE DESIGN USES THE EXISTING STORM DRAINAGE SYSTEM.
 2. ELECTRICAL WIRING, DUCTING & PILLAR DETAILS WILL BE CONFIRMED AT DETAILED DESIGN.

© National Mapping Division of Taite Éireann .
All rights reserved. Licence number CYAL50333446

ATKINS WILL NOT TO BE HELD LIABLE FOR THE
USE OF THIS DATA ON ANY PROJECT OTHER
THAN EIRSPAN TASK ORDER 341 - N59
OUGHTERADAN FOOTBRIDGE

Risk Level	
	AtkinsRéailis Base Line - Low Risk
	AtkinsRéailis Sensitive - Medium Risk
	AtkinsRéailis Private - High Risk
	Cient Critical - Already Marked



C00	ISSUED FOR PLANNING				KS	06.25	MC	MC	MJ
Rev	Description				By	Date	Chk'd	Rev'd	Auth



AtkinsRéalis House, 150-155 Airside Business Park, Swords, Co. Dublin Tel (+353) 01 810 8000 Fax (+353) 01 810 8001	Unit 2B, 2200 Cork Airport Business Park, Cork Tel (+353) 021 429 0300 Fax (+353) 021 429 0360	1st Floor Technology House Parkmore Technology Park, Galway Tel (+353) 091 786 050 Fax (+353) 091 779 830
--	---	--

Client	Galway County Council, Áras an Chontae, Prospect Hill Galway. H91 H6KX
Project	N59 OUGHTERARD FOOTBRIDGE

PROPOSED GENERAL ARRANGEMENT - LAYOUT PLAN - SHEET 3 of 4									
Original Scale		Drawn	Checked	Reviewed	Authorized				
1:200		ACS	AK	MC	MJ				
Date	26.06.24	Date	26.06.24	Date	26.06.24	Date	26.06.24		
Notes	Drawing Number						Rev		
CO	0088798-ATK-XX-XX-DR-CE-900331						C00		

Appendix B. Photomontages





NOTES
1. 2 NO. TREES ON THE NORTH
RIVERBANK ARE OMITTED TO
PROVIDE A CLEAR VIEW OF THE
PROPOSED FOOTBRIDGE.







NOTES

1. THE HEDGE ON THE WEST SIDE OF THE MASONRY WALL IS SHOWN WITH 1m HEIGHT TO PROVIDE A CLEAR VIEW OF THE PROPOSED FOOTBRIDGE.
2. 5 NO. TREES ON THE SOUTH RIVERBANK ADJACENT TO THE PROPOSED SOUTH ABUTMENT ARE OMITTED TO PROVIDE A CLEAR VIEW OF THE PROPOSED FOOTBRIDGE.
3. 1 NO. TREE ON THE NORTH RIVERBANK IS OMITTED TO PROVIDE A CLEAR VIEW OF THE PROPOSED NORTH RAMP.
4. THE PROPOSED FENCE ON THE EAST SIDE OF THE APPROACH PATH IS OMITTED FOR CLARITY.

Appendix C. Landscape Site Plan

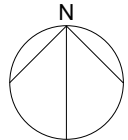


SITE PLAN LEGEND:

SYM.	DESCRIPTION
	PROPOSED NATURAL STONE PAVING TO FOOTPATH/ RAMP.
	PROPOSED NATURAL STONE KERB.
	PROPOSED SURFACING TO THE BRIDGE.
	PROPOSED BUFF COLOURED ASPHALT TO PATH.
	SURFACING TO MATCH EXISTING RIVERSIDE FOOTPATH.
	RIPARIAN/ WILDFLOWER VEGETATION.
	AMENITY GRASS.
	PROPOSED WALL.
	PROPOSED RAILING.
	EXISTING TREE TRUNK.
	EXISTING TREE TO BE RETAINED.
	PROPOSED TREE.
	PROPOSED SCRUB PLANTING.
	PROPOSED HEDGE PLANTING.
	PROPOSED BENCH.
	PROPOSED BOLLARD.
	LANDS MADE AVAILABLE BOUNDARY

NOTE:

- 01 EXISTING TREES AND UNDERSTORY PLANTING TO BE RETAINED.
- 02 PROPOSED RIPARIAN PLANTING.
- 03 EXISTING AMENITY GRASS TO BE RETAINED.
- 04 PROPOSED TREE PLANTING.
- 05 PROPOSED TREE PLANTING WITH WOODLAND SHADE WILDFLOWERS.
- 06 EXISTING FOOTPATH TO BE WIDENED.
- 07 PROPOSED HEDGE PLANTING.
- 08 PROPOSED SCRUB AND TREE PLANTING.



AtkinsRéalis



Mark Chambers
AtkinsRéalis Ireland Limited
1st Floor
Technology House
Parkmore Technology Park
Galway
H91 NXY4

Tel: +353 91 786 050

© AtkinsRéalis Ireland Limited except where stated
otherwise